










How to get to City Hall

 City Hall, home of the Greater London Authority
 City Hall is 10 minutes (0.75 km) walk from London Bridge and 15 minutes (1 km) from Tower Hill



By foot
www.tfl.gov.uk/streets/walking/home.shtml

-  Footpath
-  Step free walking route from London Bridge underground and rail station.
-  Alternative step-free route (no cobblestones)
-  Steps

By bike
www.tfl.gov.uk/streets/cycling/cycling-intro.shtml

-  Route signed for cyclists
-  Route on quieter roads recommended by cyclists
-  Pedestrian link avoiding traffic (please wheel bike)
-  Bicycle racks

By bus
www.tfl.gov.uk/buses

-  Bus stop
- A - 47, 343, 381, RV1 E - 21, 35, 40, 43, 47, 48, 133, 141, 149
- B - 47, RV1 F - 43, 48, 141, 149, 521
- C - 42, 78, 381 and RV1 G - RV1
- D - 21, 35, 40, 47, 133
-  Temporary bus stop for 47, 343, 381, RV1

By Underground
www.tube.tfl.gov.uk/

-  Underground station



By DLR Train
www.tfl.gov.uk/dlr/

-  Docklands Light Railway station (DLR)

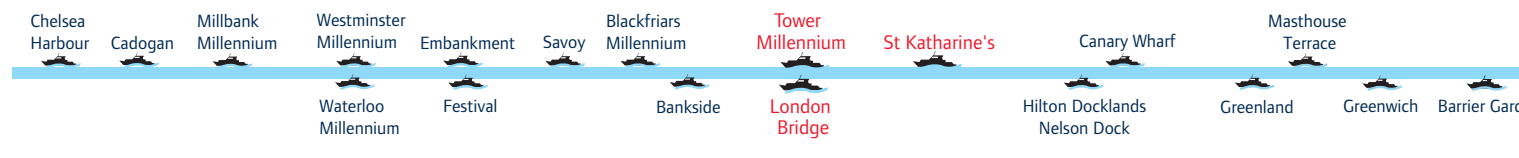
By Train
www.nationalrail.co.uk/info/maps/connections.pdf

-  Train station

By Taxi
www.tfl.gov.uk/pc/o or
www.tfl.gov.uk/pc/o/php_getataxi.shtml

-  Taxi drop-off point for disabled visitors
-  Taxi drop-off point

By river
www.tfl.gov.uk/river/



© Crown copyright. All rights reserved. GLA LA100032379 2005