

Drawing No.

P 818.5 sheet
1 of 2

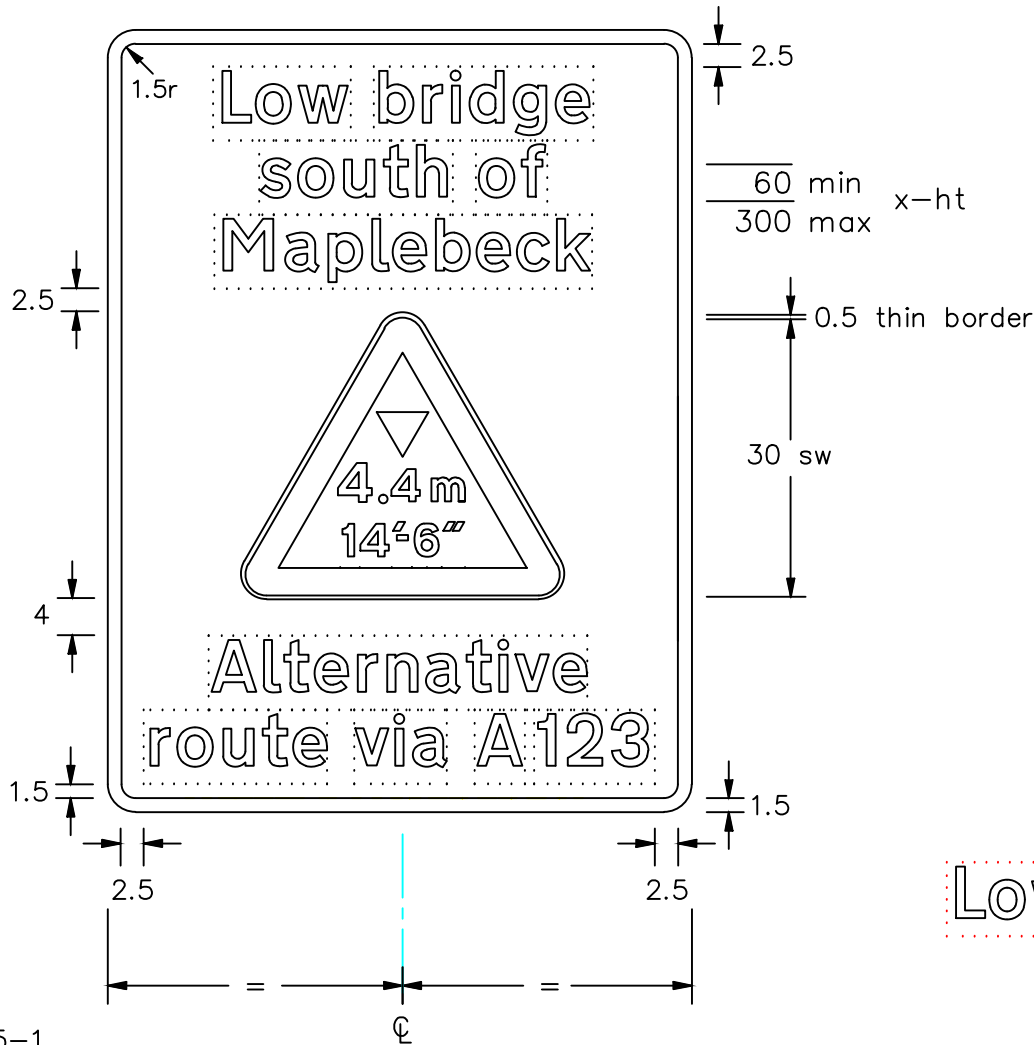
Related Drawings

P 530,
P 530A

Before using this drawing, confirm
that it has not been superseded.

© CROWN COPYRIGHT

- NOTES: 1. The legend is from the Transport Medium alphabet at the x-heights shown.
2. The symbol illustrated is proportional to the one shown on drawing P 530A.
3. When diagram P 530 is used, the height of the triangle is 24 sw.
4. The tile outlines do not form part of the sign.
5. COLOURS : Legend & Border ----- WHITE
Background ----- BLUE
Thin border ---- WHITE
Symbol ----- see appropriate drawing
6. DIMENSIONS : x-heights are in millimetres, other dimensions are in stroke widths. (4sw = x-height)
7. See Chapter 7 of the Traffic Signs Manual for further design details in relation to place names and route numbers.
8. See sheet 2 for variants.



P818x5-1

| | | | | | | | |
|-------------------------------------|--------|--|--------|----------|--------------|---------------|-------------------------|
| Department for Transport | Title: | Informatory Sign | Issue: | Date: | Drawn by : | Dimensions : | Drawing No. |
| | | LOCATION OF LOW BRIDGE WITH INDICATION OF ALTERNATE ROUTE | A: | 11.11.11 | A.K. | SEE NOTE 5 | P 818.5 Sheet 1 of 2 |
| | | | B: | | Approved by: | | |
| | | | C: | | J.B. | | |

Drawing No.

P 818.5 sheet
2 of 2

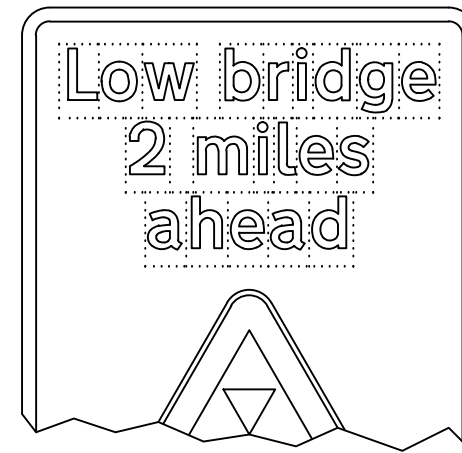
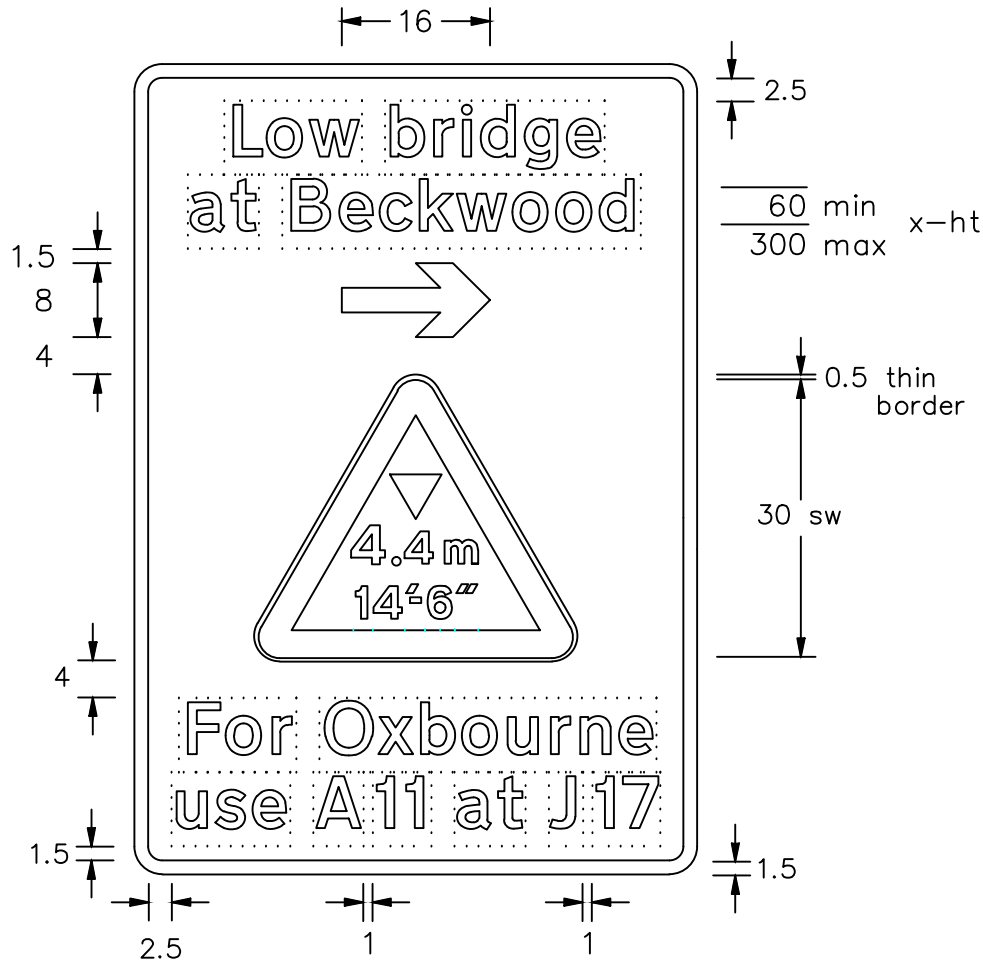
Related Drawings

P 530,
P 530A

Before using this drawing, confirm
that it has not been superseded.

© CROWN COPYRIGHT

- NOTES:
1. The legend is from the Transport Medium alphabet at the x-heights shown.
 2. The symbol illustrated is proportional to the one shown on drawing P 530A.
 3. When diagram P 530 is used, the height of the triangle is 24 sw.
 4. The tile outlines do not form part of the sign.
 5. COLOURS : Legend, Arrow & Border --- WHITE
Background ----- BLUE
Thin border to symbol ----- WHITE
Symbol ----- see appropriate drawing
 6. DIMENSIONS : x-heights are in millimetres, other dimensions are in stroke widths. (4sw = x-height)
 7. See Chapter 7 of the Traffic Signs Manual for further design details in relation to place names and route numbers.
 8. See sheet 1 for other dimensions.



P818x5-2

Department for
Transport

Title: Informatory Sign
LOCATION OF LOW BRIDGE WITH
INDICATION OF ALTERNATE ROUTE

Issue: Date:
A: 11.11.11
B:
C:

Drawn by :
A.K.
Approved by :
J.B.

Dimensions :
SEE
NOTE 5

Drawing No.
P 818.5
Sheet 2 of 2