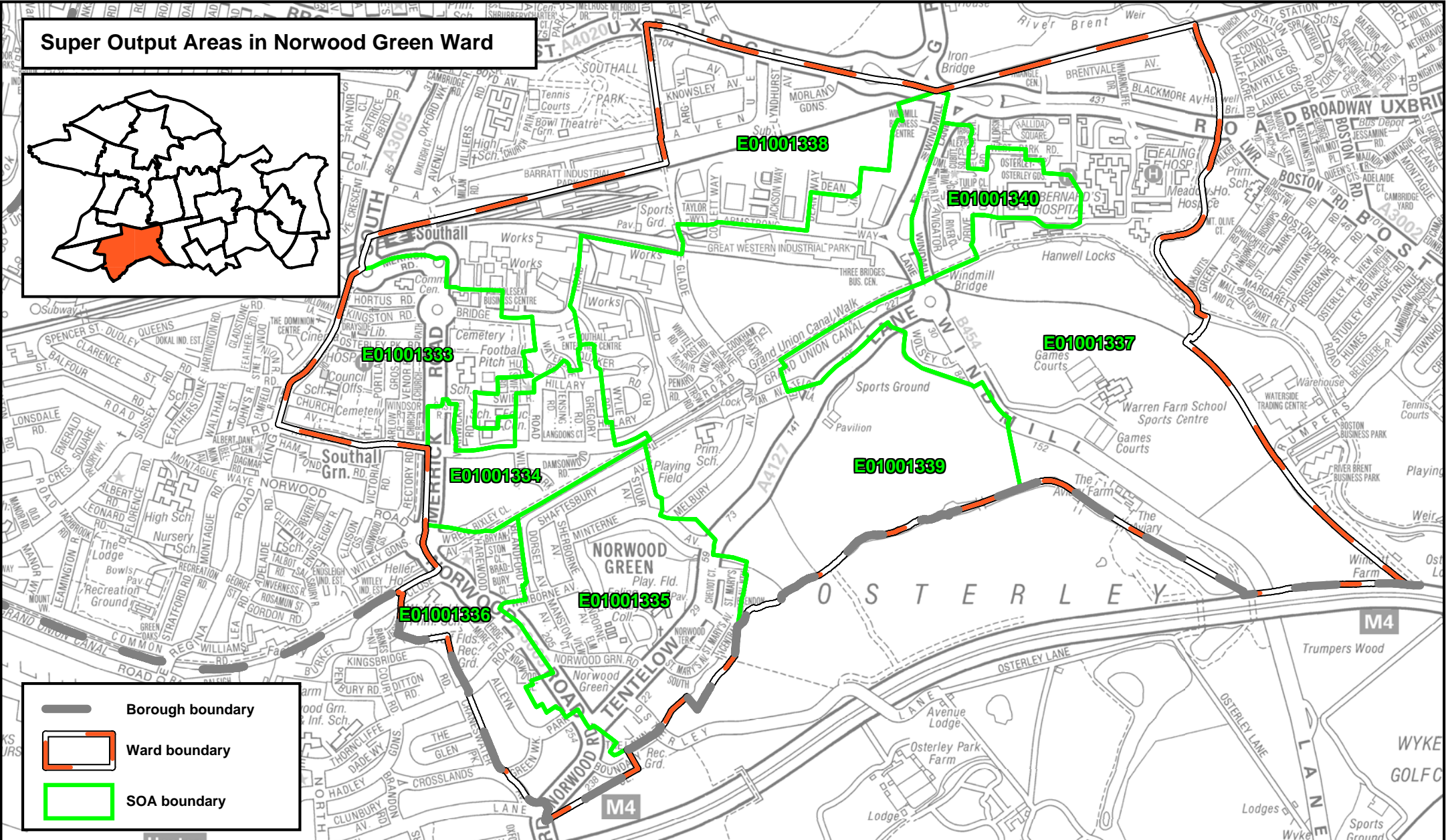
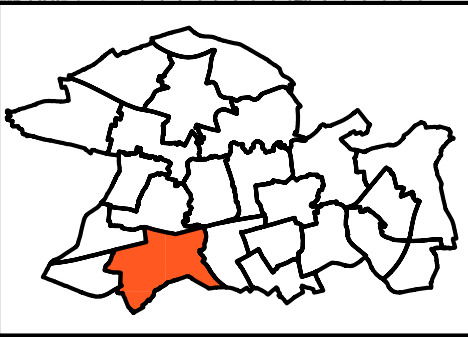





# Super Output Areas in Norwood Green Ward



-  Borough boundary
-  Ward boundary
-  SOA boundary



This map is based on Ordnance Survey material with permission of OS on behalf of the Controller of HMSO. Crown copyright. Unauthorised reproduction infringes Crown copyright and may lead to prosecution or civil proceedings. LB Ealing Licence No. 100019807 2006

The OS mapping included within this web-site/document is provided by LB Ealing under licence from OS in order to fulfil its public function to act as a planning authority. Persons viewing this mapping should contact Ordnance Survey Copyright for advice where they wish to licence OS mapping for their own use.

© Copyright of Geographers' A-Z Map Co. Ltd., Fairfield Road, Borough Green, Sevenoaks, Kent TN15 8PP. Telephone 01732 781000 No reproduction by any method whatsoever of any part of this publication is permitted without prior consent of the copyright owners.

Scale: do not scale  
By: eGIS Team  
Information Management

Census/A-Z\_SOAs