

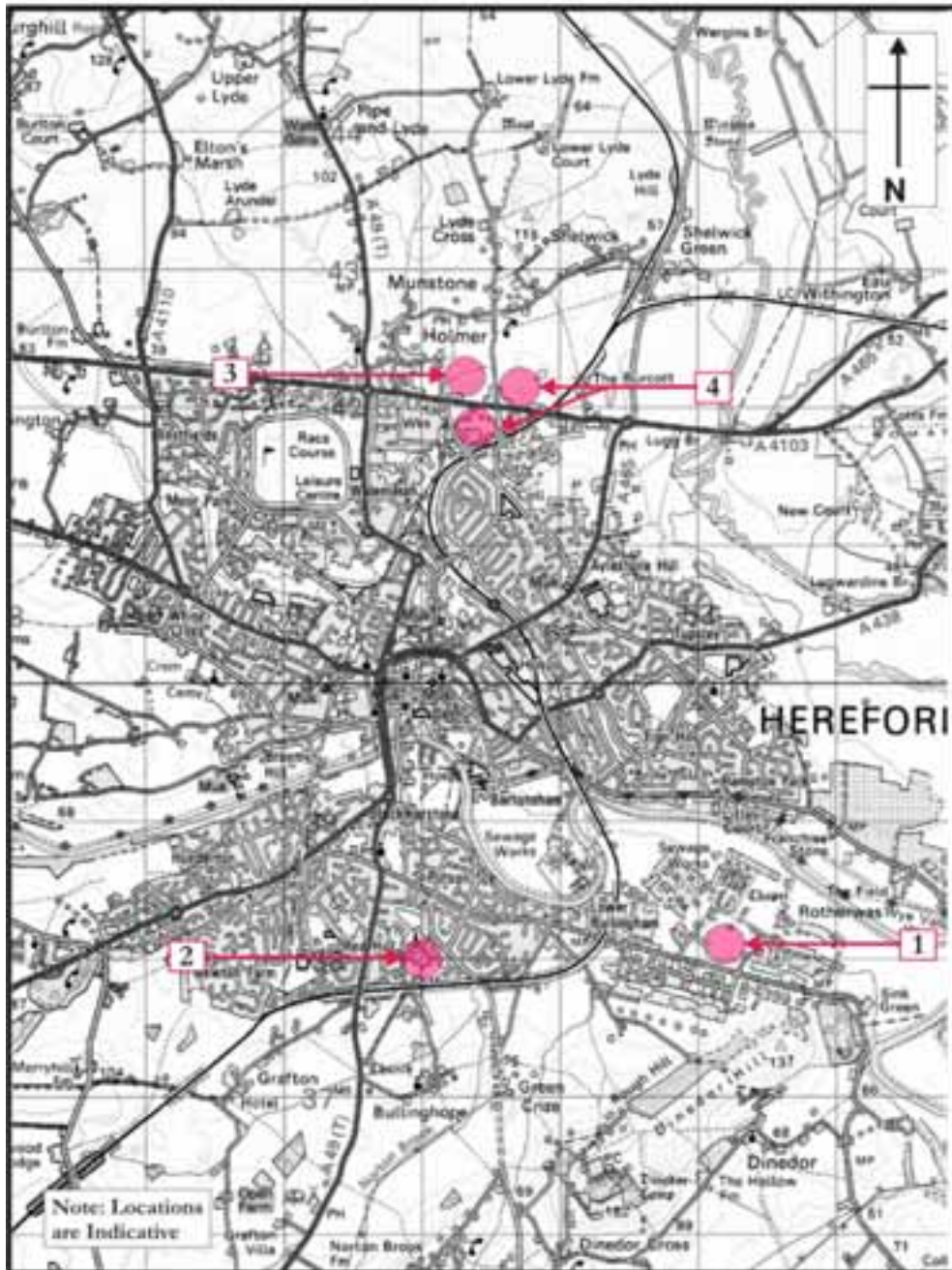


A49 ROUTE MANAGEMENT STRATEGY
Ross-on-Wye to Hereford Section

FUTURE LAND USE PROPOSALS

Halcrow

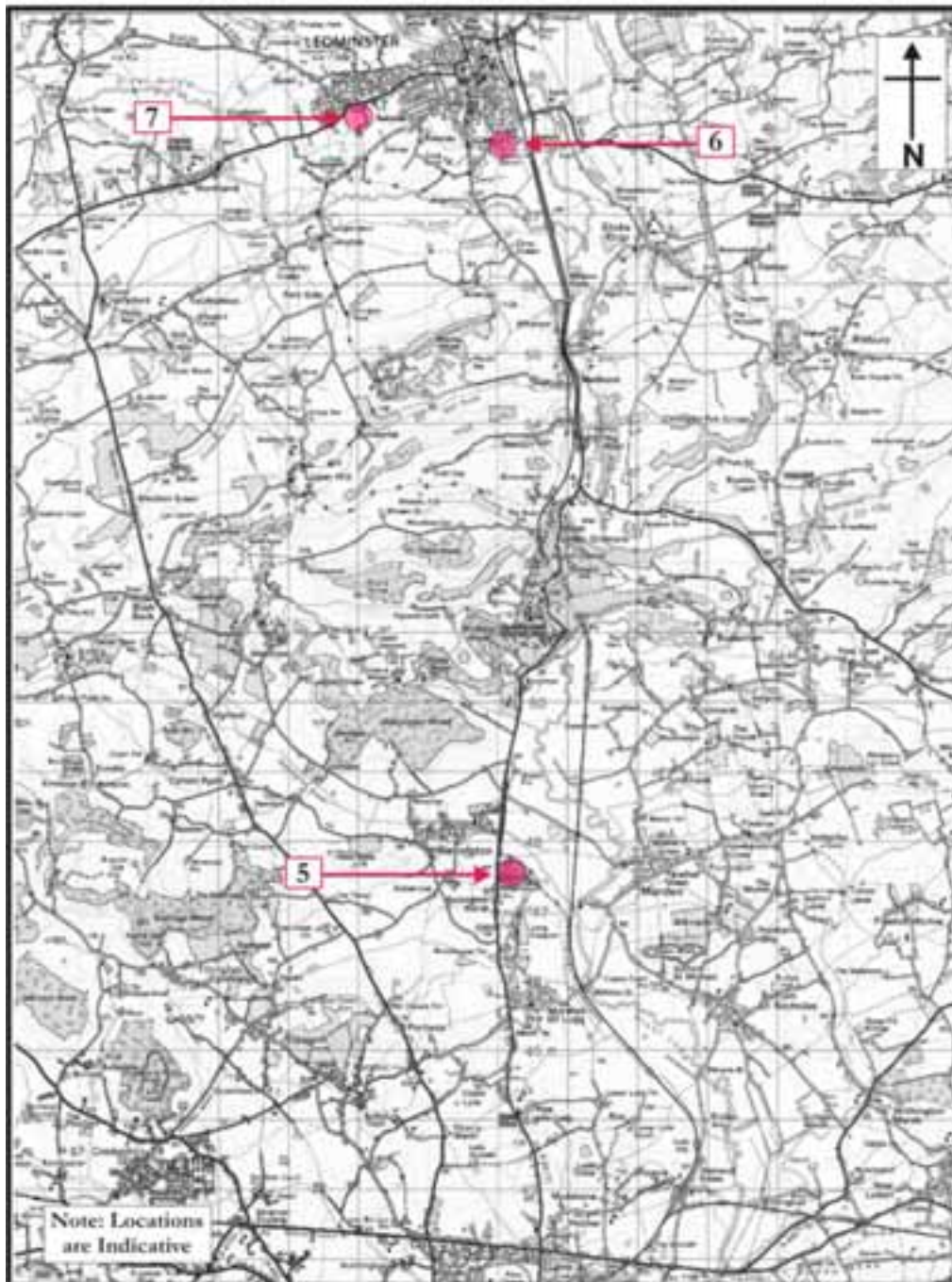
Figure 5.1 RWHE



Hereford Section
FUTURE LAND USE PROPOSALS

Halcrow

Figure 5.2 HECE



A49 ROUTE MANAGEMENT STRATEGY
Hereford to Leominster Section

FUTURE LAND USE PROPOSALS

Halcrow

Figure 5.3 HELE



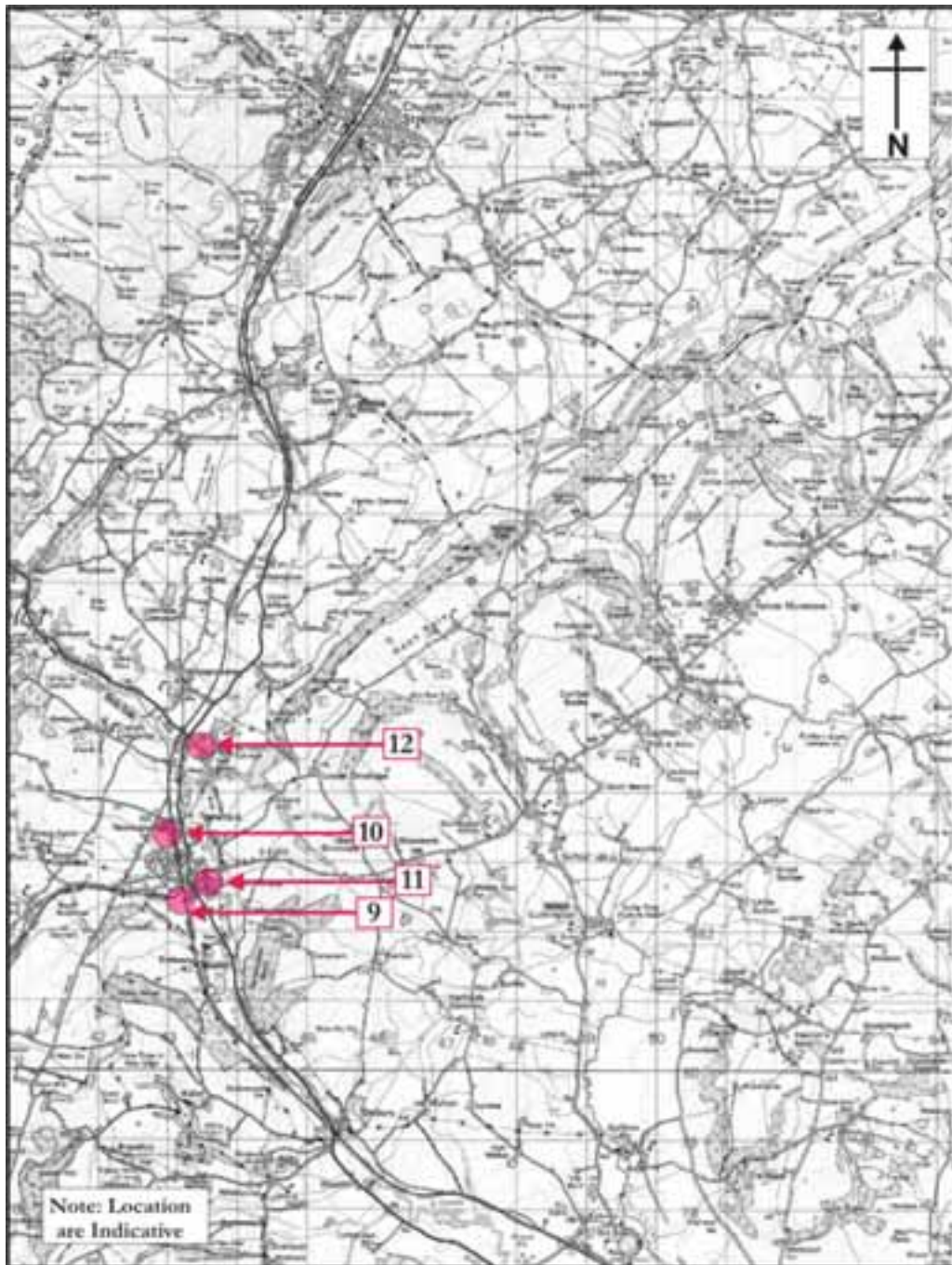
Note: Locations are Indicative

A49 ROUTE MANAGEMENT STRATEGY
Leominster to Ludlow Section

FUTURE LAND USE PROPOSALS

Halcrow

Figure 5.4 LELU

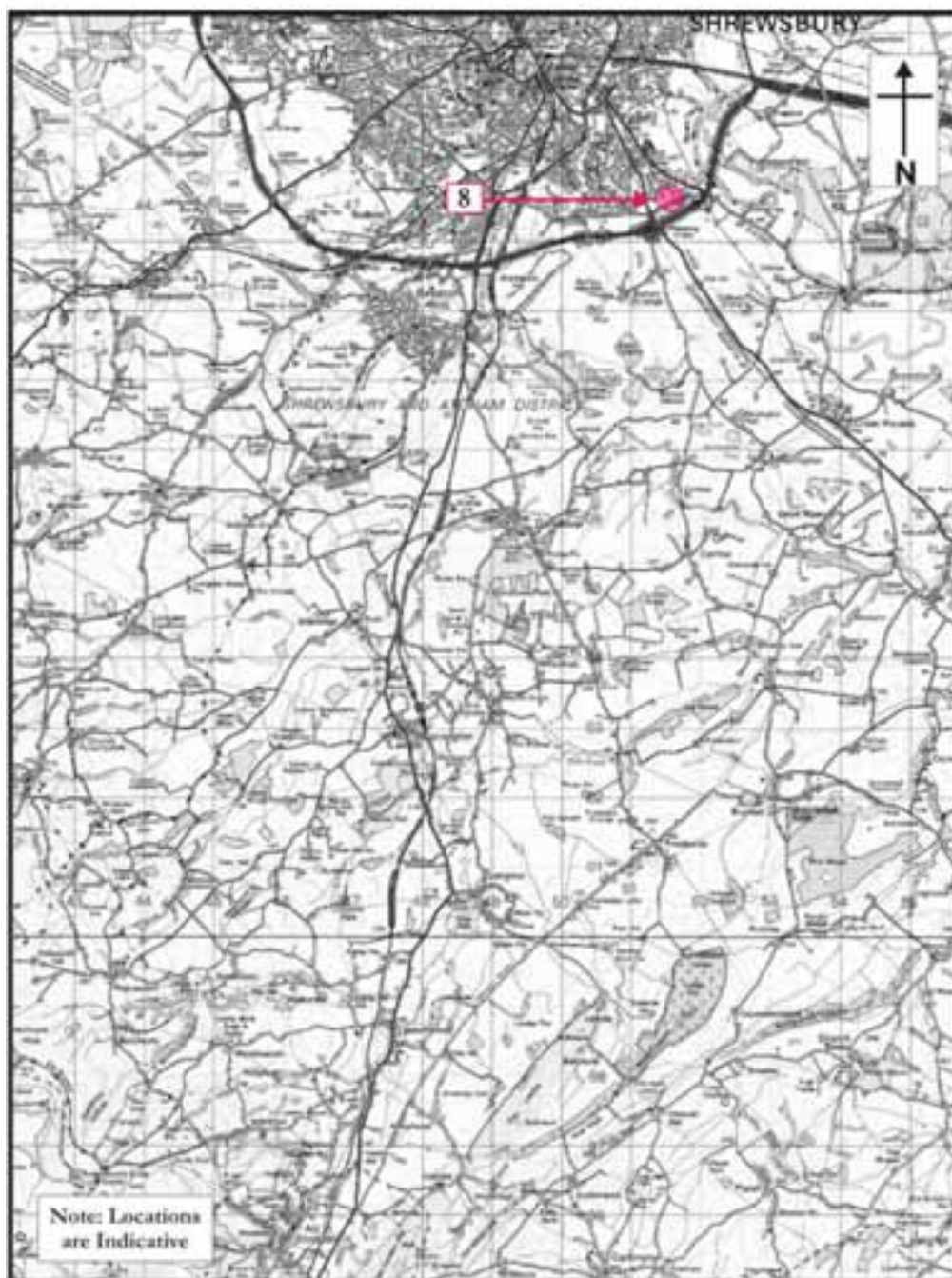


A49 ROUTE MANAGEMENT STRATEGY
Ludlow to Church Stretton Section

FUTURE LAND USE PROPOSALS

Halcrow

Figure 5.5 LUCS



Note: Locations are Indicative

A49 ROUTE MANAGEMENT STRATEGY
Church Stretton to Shrewsbury Section
FUTURE LAND USE PROPOSALS

Halcrow

Figure 5.6 CSSH