

# How to find us

## HOW TO GET TO DFID

### ◆ From The Tube

On arrival at Victoria Station/Underground (Victoria, District and Circle lines), head towards the Victoria Palace Theatre, then cross right into Victoria Street. Palace Street is the second turning on the left on the opposite side of the road to Westminster Cathedral.

### ◆ By Car

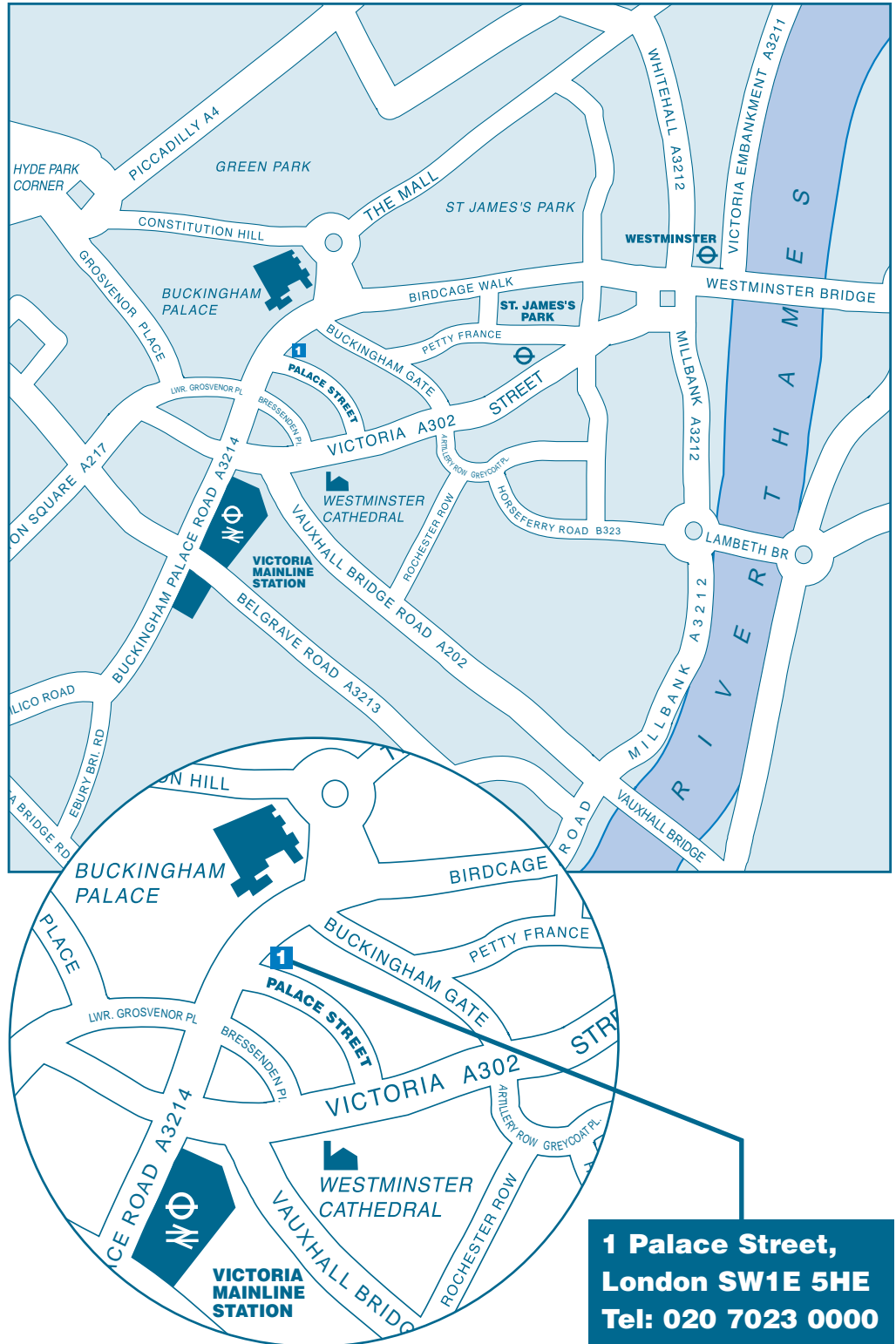
#### *From the A40 (M)*

Leave the motorway at Marylebone flyover, taking the A5 to Marble Arch, then Park Lane to Hyde Park Corner. Follow Grosvenor Place and turn left into Lower Grosvenor Place and then take the first left into Buckingham Palace Road. Then take the first right into Palace Street, where parking meters are available.

### ◆ By Car

#### *From The Embankment*

Over Westminster Bridge, straight across at the roundabout into Victoria Street. Palace Street is the first on the right past Buckingham Gate, where parking meters are available.



**1 Palace Street,  
London SW1E 5HE  
Tel: 020 7023 0000**



# How to find us

## HOW TO GET TO KHF

### ◆ From the tube

On arrival at St James's Park tube (District and Circle lines), walk across The Broadway into Dacre Street, turn right into Dean Farrar Street. 20 Victoria Street is on the corner.

### ◆ By car

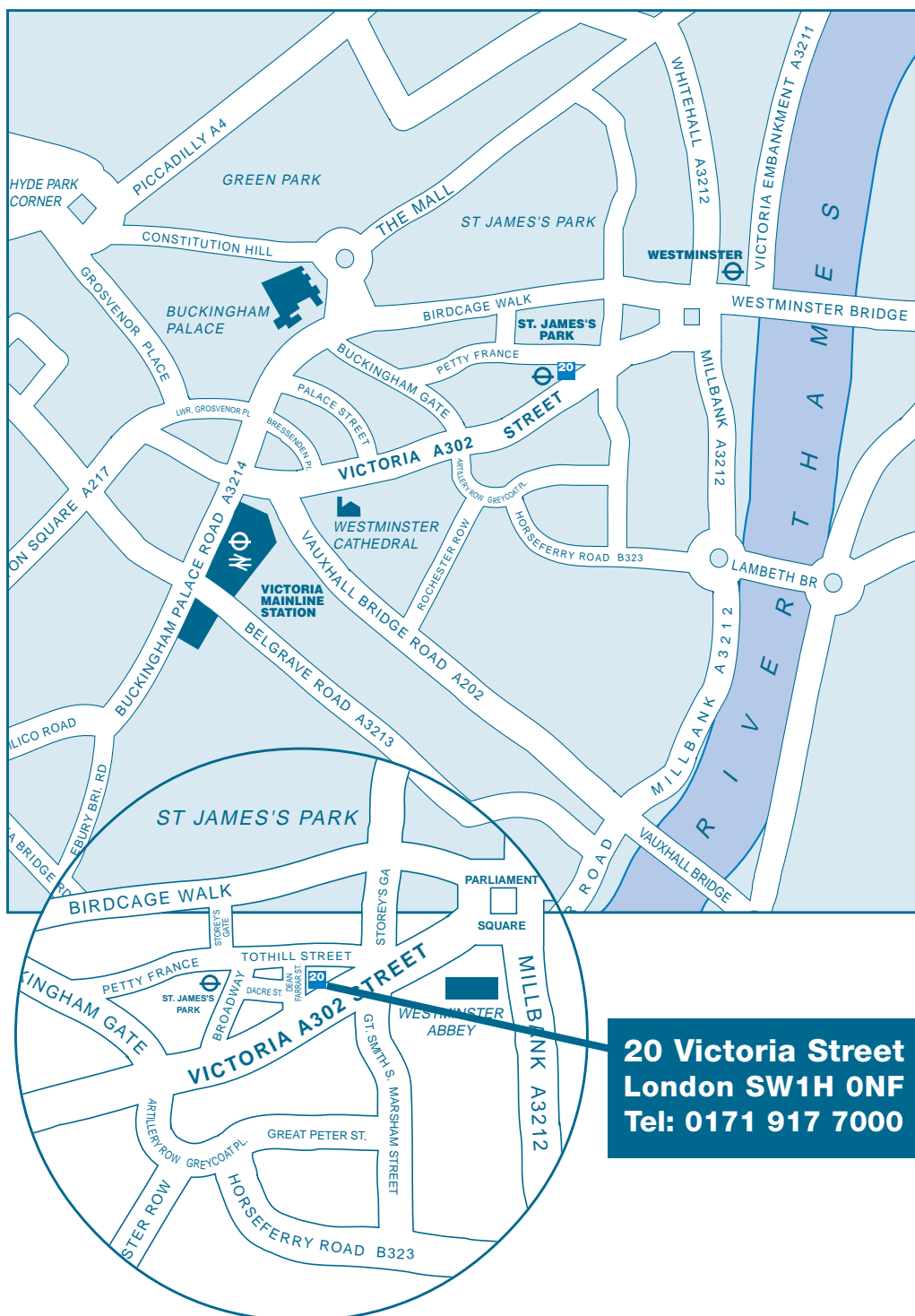
#### From the A40 (M)

Leave the motorway at the Marylebone fly-over, taking the A5 to Marble Arch, then Park Lane to Hyde Park Corner. Follow Grosvenor Place to Bressenden Place and turn left onto Victoria Street. 20 Victoria Street is just after the Midland Bank, on the left.

### ◆ By car

#### From the Embankment

Over Vauxhall Bridge, turn right into Rochester Row, then left into Artillery Row. Turn right into Victoria Street. 20 Victoria Street is just after the Midland Bank, on the left.



Please note that parking is not available at 20 Victoria Street. There are no parking meters on Victoria Street, but there are parking meters nearby.

# How to find us

## ABERCROMBIE HOUSE

### ◆ By car from

#### *Edinburgh and the East*

M8/A8 West for 35 miles to A725, then South to East Kilbride passing under the M74 entering East Kilbride at Whirlies Roundabout.

#### *Glasgow*

A749 via Rutherglen (signposted to East Kilbride) or A727 to Clarkston Toll to join A726 via Busby.

#### *Glasgow Airport*

A726 via Paisley and Busby.

#### *Prestwick Airport*

A79, A78 and A77 to B764 to Eaglesham.

#### *Carlisle and the South*

M6/M74 to Junction 5, then A725 to East Kilbride, Whirlies Roundabout.

#### *North*

A/M9/A80 South to M73, to M74 South to Junction 5, then A725 to East Kilbride, Whirlies Roundabout.

Hairmyres is signposted within East Kilbride.

### ◆ By public transport

#### *From East Kilbride*

Train and frequent buses

#### *From Glasgow*

Train from Central Station every 30 minutes (more frequently in rush hour) to Hairmyres Station which is adjacent to Abercrombie House.

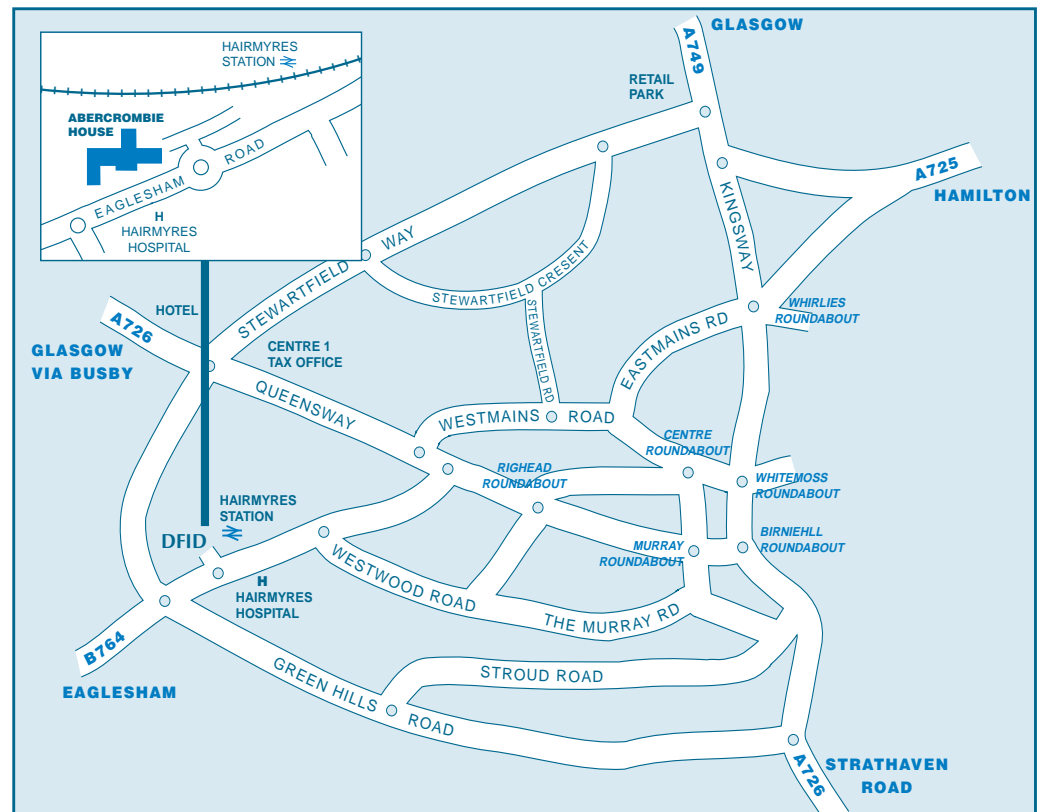
Trains from Edinburgh and Stirling arrive at Queen Street Station.

Trains from the South and some from Edinburgh arrive at Central Station.

## APPROACH ROADS TO EAST KILBRIDE

### Mileage to East Kilbride

|                   |    |
|-------------------|----|
| Carlisle          | 85 |
| Edinburgh         | 42 |
| Glasgow           | 9  |
| Glasgow Airport   | 15 |
| Hamilton          | 7  |
| Prestwick Airport | 31 |



Ample parking is available at Abercrombie House.